



SURVEYOR'S OFFICE

# Hamilton County

*Kenton C. Ward, Surveyor*  
Phone (317) 776-8495  
Fax (317) 776-9628

Suite 188  
One Hamilton County Square  
Noblesville, Indiana 46060-2230

August 11, 2006

To: Hamilton County Drainage Board

Re: A. J. Myers Drain, Cyntheanne Road Arm

Attached is a 52.0 petition and plans for the proposed relocation of the A. J. Meyers Drain. The relocation is being proposed by Pulte Homes of Indiana. The proposal is to relocate the drain across parcel 13-12-29-00-00-016.001 owned by Pulte Homes of Indiana, parcel 13-12-30-00-00-007.000 owned by Robert W. and Juanita F. Keck, parcel 13-12-30-00-02-001.000 owned by Robert A. and Elizabeth A. Keck and Cyntheanne Road right of way owned by the Town of Fishers as part of the Britton Falls Area 2, Section A, Phase I project per plans by Driesenga and Associates, Inc., Job No. 0560063.1A, revision date 05/30/2006.

Per the plans, the reconstructed drain will be piped from Lake #12 in Common Area A in Britton Falls Subdivision Area 2, Section A-Phase I and extend west across Cyntheanne Road in a southwesterly direction and discharge into the existing open ditch southwest of the existing gravel drive owned by Robert Keck at a point approximately 295 feet west of the centerline of Cyntheanne Road and the Keck's driveway entrance. This includes the storm sewers from Structure 220, 219 and Structure 219A as shown on plan sheet CR-101. Structure 219A terminates into the existing A. J. Meyers Open Ditch at Sta. 70+35. The drain will also include the 40 feet RCP pipe between Structure 219B and Structure 219. Lake 12 located in Common Area A is not to be considered part of the regulated drain. The Homeowners Association for Britton Falls shall maintain the lake.

This line will consist of the following:

48" RCP          537 ft.

The total length of the new drain shall be 537 feet. The 380 feet of original drain between Sta. 66+55 and 70+35 shall be vacated. This proposal will add 157 feet to the drains total length. The portion of the original drain between Sta. 0+00 and Sta. 66+55 was vacated per my report dated June 9, 2006 and approved by the Board on June 26, 2006 (See Hamilton County Drainage Board Minutes Book 9, Page 313). At this time, book and page number have not been assigned for related report dated June 14, 2006 and approved July 24, 2006.

The original drain located between Sta. 0+00 and 66+55 was previously approved for relocation and reconstruction per the Surveyor's 52.5 and 52.0 reports to the Board dated June 9, 2006 and June 14, 2006 respectively.

The cost of the relocation is to be paid by Pulte Homes of Indiana. The developer has provided the Performance Bond as follows:

Name of Bonding Company: Safeco Insurance Company of Indiana  
Bond No: 6414691  
Bond Date: May 23, 2006  
Bond Amount: \$430,242.00

The easement for the reconstructed drain will be the statutory 75 feet per half of regulated drain easement per Indiana Code for the pipes west of Cyntheanne Road (Parcels 13-12-30-00-00-007.000 and 13-12-30-00-02-001.000) and in the right of way of Cyntheanne Road. The drainage easement for Common Area A is per the secondary plat for Britton Falls Area 2, Section A, Phase I as recorded in the office of the Hamilton County Recorder.

I recommend that this drain be classified as an Urban Drain. This drain may be assessed to the Martha Ford Drain or Thorpe Creek Drain in the future.

The project falls under the requirements as set out in IC 36-9-27-52.0. Therefore, a hearing is required for the petition. I recommend that the Board set a hearing date for September 25, 2006.

Sincerely



Kenton C. Ward, CFM  
Hamilton County Surveyor

KCW/llm

HAMILTON COUNTY DRAINAGE BOARD  
NOBLESVILLE, INDIANA

IN RE: \_\_\_\_\_ )  
Hamilton County, Indiana )


COPY

PETITION FOR RELOCATION AND RECONSTRUCTION

\_\_\_\_\_ Pulte Homes of Indiana (hereinafter "Petitioner"),  
hereby petitions the Hamilton County Drainage Board for authority to relocate and improve a  
section of the \_\_\_\_\_ A. J. Meyers \_\_\_\_\_ Drain, and in support of  
said petition advises the Board that:

1. Petitioner owns real estate through which a portion of the \_\_\_\_\_ A. J. Meyers \_\_\_\_\_ Drain runs.
2. Petitioner plans to develop its real estate with roads, buildings, utilities, storm drains, sanitary sewers and other structures.
3. Petitioner's proposed development of its real estate will require relocation and reconstruction of a portion of the \_\_\_\_\_ A. J. Meyers \_\_\_\_\_ Drain, as specifically shown on engineering plans and specifications filed with the Hamilton County Surveyor.
4. The work necessary for the proposed relocation and reconstruction will be undertaken at the sole expense of the Petitioner and such work will result in substantial improvement to the \_\_\_\_\_ A. J. Meyers \_\_\_\_\_ Drain, without cost to other property owners on the watershed of the \_\_\_\_\_ A. J. Meyers \_\_\_\_\_ Drain.
5. Proposed relocation and reconstruction will not adversely affect other land owners within the drainage shed.
6. Petitioner requests approval of the proposed relocation and reconstruction under IC 36-9-27-52.5.

WHEREFORE, Petitioner requests that an Order issued from the Hamilton County Drainage Board authorizing relocation and reconstruction of the \_\_\_\_\_ A. J. Meyers \_\_\_\_\_ Drain, in conformance with applicable law and plans and specifications on file with the Hamilton County Surveyor.

  
Signed \_\_\_\_\_  
Printed MATTHEW D. LOHMEYER  
DIR. OF DEVELOPMENT  
PULTE HOMES OF INDIANA, LLC.

To: Hamilton County Drainage Board

Re: In the matter of the Britton Falls-Del Webb Drain Petition

Comes now the undersigned individuals, who petition the Hamilton County Drainage Board, per IC 36-9-27-54, for a new regulated drain. The undersigned believe the following:

1. They are owners of ten percent (10%) in acreage; or twenty five percent (25%) or more of the assessed valuation of the land that is outside the corporate boundaries of a municipality and is alleged by the petition to be affected by the proposed drain.
2. That as property owners within the drainage shed, they are qualified petitioners.
3. That they now desire that a regulated drain be established in Fall Creek Township, which involves the following public roads; Cyntheanne Road and Atlantic Road and various areas surrounding these roads in the drainage shed.
4. The names and address of each owner affected by the proposed public drainage are attached hereto, made a part hereof, and marked Exhibit "A", which area of land involved in the proposed drainage area is located in section 29, township 18 north, range 6 east, Hamilton County, Indiana.
5. No other public lands or owners are located in the area which would affect improvement.
6. That the general route of the proposed drain is shown in the attached plan which is marked Exhibit "B" and made a part hereof.
7. That in the opinion of the Petitioner, the costs, damages, and expenses of the proposed improvement will be less than the benefits which will result to the owners of the land to be benefited thereby.
8. That in the opinion of the Petitioner, the proposed improvement will improve the public health; benefit a public highway; and be of public utility.
9. That the name of the attorney or spokesman representing petitioner in the drainage petition is David Compton, who has an office at or whose address is 11590 N. Meridian Street, Suite 530, Carmel, IN 46032, phone 575-2350.
10. **That Petitioners shall pay all the cost of notice and all legal costs if the petition is dismissed.** These costs include but are not limited to engineering, appraisals, surveying and other costs associated with the proposed drain.
11. Petitioners shall post a bond, if required, to pay the cost of notice and all legal costs in the case the improvement is not established. These costs include but are not limited to engineering, appraisals, surveying and other costs associated with the proposed drain.

Signature	Printed Name	Printed Address
_____	_____	_____
_____	_____	_____
_____	_____	_____
_____	_____	_____
_____	_____	_____
_____	_____	_____



# DRIESENKA & ASSOCIATES, INC.

Engineering • Surveying • Testing

701 Congressional Blvd., Ste. 260  
Carmel, IN 46032  
Ph. (317) 571-3420 • Fax (317) 571-3421

www.driesenga.com

May 23, 2006

Mr. Steve Cash  
HAMILTON COUNTY SURVEYORS OFFICE  
One Hamilton County Square, Suite 188  
Noblesville, IN 46060

Re: **Engineers Estimate - On Site Drainage - Mass Grading  
Area 2, Section A, Phase 1**

Item	Quantity	Units	Unit Cost	Cost		Bond Amount
<b>STORM SEWER</b>						
<b>Pipe size and type</b>						
12" RCP	616	LF	\$ 19.75	\$ 12,166.00		
15" RCP	244	LF	\$ 22.50	\$ 5,490.00		
18" RCP	128	LF	\$ 25.25	\$ 3,232.00		
24" RCP	890	LF	\$ 30.00	\$ 26,700.00		
30" RCP	287	LF	\$ 41.00	\$ 11,767.00		
36" RCP	151	LF	\$ 50.50	\$ 7,625.50		
42" RCP	452	LF	\$ 58.00	\$ 26,216.00		
48" RCP	447	LF	\$ 68.00	\$ 30,396.00		
Structures	18	each	\$ 2,127.80	\$ 38,300.40		
				Storm Total	\$ 161,892.90	\$ 194,271.48
Erosion Control	1	LS	\$214,123.00	\$ 214,123.00	\$ 214,123.00	\$ 256,947.60
Monuments & Markers	1	LS	\$ 12,300.00	\$ 12,300.00	\$ 12,300.00	\$ 14,760.00
			<b>Total</b>	<b>\$ 388,315.90</b>		<b>\$ 465,979.08</b>

120% \$ 465,979.08

Sincerely,

DRIESENKA & ASSOCIATES, INC.

Jean M. Wodarek, P.E.

cc: file

Matt Lohmeyer-Pulte Homes



HCDB-2006-0025



# DRISENGA & ASSOCIATES, INC.

701 Congressional Blvd., Ste. 260  
Carmel, IN 46032  
Ph. (317) 571-3420 • Fax (317) 571-3421

Engineering • Surveying • Testing

www.driesenga.com

May 23, 2006

Mr. Steve Cash  
HAMILTON COUNTY SURVEYORS OFFICE  
One Hamilton County Square, Suite 188  
Noblesville, IN 46060

Re: **Engineers Estimate - Legal Drain**


Item	Quantity	Units	Unit Cost	Cost
30" Pipe	3362	LF	\$ 41.00	\$ 137,842.00
30" End Section	0	EACH	\$ -	\$ -
30" Trash Grate	0	EACH	\$ 25.25	\$ -
8' x 4' Structure	5	EACH	\$ 8,000.00	\$ 40,000.00
20" x 6' Headwall	5	EACH	\$ 12,000.00	\$ 60,000.00
Connect to Existing Str	1	EACH	\$ 1,250.00	\$ 1,250.00
Sand Bedding	2346	TON	\$ 8.75	\$ 20,527.50
#8 Stone Bedding	1481	TON	\$ 14.00	\$ 20,734.00
#8 Stone Backfill	119	TON	\$ 14.00	\$ 1,666.00
Rip Rap	50	TON	\$ 30.00	\$ 1,500.00
Excavate Ditch	9000	CYD	\$ 3.00	\$ 27,000.00
Finish Grade Ditch	15000	SYD	\$ 0.40	\$ 6,000.00
Erosion Control Blanket	12000	SYD	\$ 1.60	\$ 19,200.00
6" HW SSD -rear yard swale	3510	LF	\$ 6.50	\$ 22,815.00
			<b>Total</b>	<b>\$ 358,534.50</b>

120% \$ 430,241.40

Sincerely,

DRISENGA & ASSOCIATES, INC.

Jean M. Wodarek, P.E.



cc: file  
Matt Lohmeyer-Pulte Homes

Holland • Grand Rapids • Spring Lake • Kalamazoo • Cadillac • Indianapolis

This copy is from the Digital Archive of the Hamilton County Surveyor's Office; Noblesville, In 46060

**Gasb 34 Asset Price &  
Drain Length Log**

Drain-Improvement: Cynthianne Td. Reconstruction of the AJ Meyers

Drain Type:	Size:	Length	Length (DB Query)	Length Reconcile	If Applicable	
					Price:	Cost:
RCP	48"	537	—	—	\$68	\$36,516

Sum: \_\_\_\_\_ \$36,516

Final Report: \_\_\_\_\_

Comments:  
\* Per Dreisenga & Assoc. Inc. - Estimate dated 5-23-2006  
 \_\_\_\_\_  
 \_\_\_\_\_  
 \_\_\_\_\_  
 \_\_\_\_\_

STATE OF INDIANA )  
 ) ss:  
COUNTY OF HAMILTON )

BEFORE THE HAMILTON COUNTY  
DRAINAGE BOARD  
NOBLESVILLE, INDIANA

IN THE MATTER OF THE  
RECONSTRUCTION OF THE  
**A. J. Myers Drain, Cyntheanne Road Arm**

FINDINGS AND ORDER FOR RECONSTRUCTION

The matter of the proposed Reconstruction of the **A. J. Myers Drain, Cyntheanne Road Arm** came before the Hamilton County Drainage Board for hearing on **September 25, 2006**, on the Reconstruction Report consisting of the report and the Schedule of Damages and Assessments. The Board also received and considered the written objection of an owner of certain lands affected by the proposed Reconstruction, said owner being:

Evidence was heard on the Reconstruction Report and on the aforementioned objections.

The Board, having considered the evidence and objections, and, upon motion duly made, seconded and unanimously carried, did find and determine that the costs, damages and expenses of the proposed Reconstruction will be less than the benefits accruing to the owners of all land benefited by the Reconstruction.

The Board having considered the evidence and objections, upon motion duly made, seconded and unanimously carried, did adopt the Schedule of Assessments as proposed, subject to amendment after inspection of the subject drain as it relates to the lands of any owners which may have been erroneously included or omitted from the Schedule of Assessments.

The Board further finds that it has jurisdiction of these proceedings and that all required notices have been duly given or published as required by law.

Wherefore, it is ORDERED, that the proposed Reconstruction of the **A. J. Myers Drain, Cyntheanne Road Arm** be and is hereby declared established.

Thereafter, the Board made inspection for the purpose of determining whether or not the lands of any owners had been erroneously included or excluded from the Schedule of Assessments. The Board finds on the basis of the reports and findings at this hearing as follows:


HAMILTON COUNTY DRAINAGE BOARD

  
PRESIDENT

  
Member

Member

ATTEST:

  
Executive Secretary



FINDINGS AND ORDER


CONCERNING THE PARTIAL VACATION OF THE

**A. J. Myers Drain, Sta. 66+55 to 70+35**

On this **25th day of September 2006**, the Hamilton County Drainage Board has held a hearing on the Maintenance Report and Schedule of Assessments of the **A. J. Myers Drain, Sta. 66+55 to 70+35**.

Evidence has been heard. Objections were presented and considered. The Board then adopted an order of action. The Board now finds that the costs of continued maintenance to the portion of the above drain exceed the benefits to the real estate benefited by the portion of the drain to be abandoned and issues this order vacating the above section of the **A. J. Myers Drain**.


HAMILTON COUNTY DRAINAGE BOARD

  
\_\_\_\_\_  
President

  
\_\_\_\_\_  
Member

\_\_\_\_\_  
Member

Attest:



CERTIFICATE OF COMPLETION AND COMPLIANCE

To: Hamilton County Surveyor

Re: AJ MEYER LEGAL DRAIN (BRITTON FALLS)

I hereby certify that:

1. I am a Registered Land Surveyor or Engineer in the State of Indiana.
2. I am familiar with the plans and specifications for the above referenced subdivision.
3. I have personally observed and supervised the completion of the drainage facilities for the above referenced subdivision.
4. The drainage facilities within the above referenced subdivision to the best of my knowledge, information and belief have been installed and completed in conformity with all plans and specifications.
5. The drainage facilities within the above referenced subdivision to the best of my knowledge, information and belief have been correctly represented on the Record Drawings, Digital Record Drawings and the Structure Data Spreadsheet.

Signature: Stephen M. Cooper Date: DECEMBER 1, 2009

Type or Print Name: STEPHEN M. COOPER, L.S.

Business Address: 303 WEST MAIN STREET


KNIGHTSTOWN, INDIANA 46148

Telephone Number: 765-345-5943



INDIANA REGISTRATION NUMBER

S0557



Kenton C. Ward, CFM  
Surveyor of Hamilton County  
Phone (317) 776-8495

Suite 188  
One Hamilton County Square  
Noblesville, Indiana 46060-2230  
February 22, 2010

To: **Hamilton County Drainage Board**

Re: **Cyntheanne Rd: AJ Meyers Cyntheanne Rd Arm**

Attached are as-builts, certificate of completion & compliance, and other information for Cyntheanne Rd Arm. An inspection of the drainage facilities for this section has been made and the facilities were found to be complete and acceptable.

During construction, changes were made to the drain, which will alter the plans submitted with my report for this drain-dated August 11, 2006. The report was approved by the Board at the hearing held September 25, 2006. (See Drainage Board Minutes Book 9, Pages 443-445)

The changes are as follows:

The 48" RCP was shortened from 537 feet to 478 feet.

The length of the drain due to the changes described above is now **478 feet**. The AJ Meyers was removed from Station 66+55 to 70+35. Therefore, there was 98 feet added to the overall watershed.

Non-enforcements were not obtained for this project. The following sureties were guaranteed by Safeco Insurance Company and released by the Board on its February 8, 2010 meeting.

**Bond-LC No:** 6414691  
**Insured For:** Storm Sewers  
**Amount:** \$430,242.00  
**Issue Date:** May 23, 2006

I recommend the Board approve the drain's construction as complete and acceptable.

Sincerely,

Kenton C. Ward, CFM  
Hamilton County Surveyor

KCW/slm

NOT INSTALLED AS OF 11-01-06  
STR. 219A  
STA. 2044+00 - PLACE:  
48" CONC. END SECTION & TRASH  
SCREEN W/ MAX. OPENING OF 4"  
INV. = 826.35 (826.34)

NOT INSTALLED AS OF 11-01-06  
STR. 219  
STA. 2046+62 - PLACE:  
6" DIA. STORM MANHOLE  
W/PRECAST FLATTOP

STR. 219B  
STA. 2046+49 - PLACE:  
6" DIA. STORM MANHOLE  
W/PRECAST FLATTOP

NOT INSTALLED AS OF 11-01-06  
(NOT INSTALLED)

**RECORD DRAWING CERTIFICATION:**  
I CERTIFY THE THE "RECORD DRAWING" INFORMATION PRESENTED HEREON, TO THE BEST OF MY KNOWLEDGE AND BELIEF, REPRESENTS THE CONSTRUCTED LOCATIONS, ELEVATIONS, PIPE SIZES, AND PIPE TYPES. I FURTHER CERTIFY THAT THE DATA AND INFORMATION OBTAINED AND REPRESENTED HEREON, WAS COLLECTED ON NOVEMBER 16, 2009 AND PERFORMED UNDER MY DIRECT SUPERVISION SPECIFICALLY FOR STRUCTURES 219 AND 219A.  
  
NOTE: ANY DATA OR INFORMATION REGARDING THE PIPE SIZE AND TYPE HAS BEEN PROVIDED BY THE CONTRACTOR. THE PIPE SLOPE PERCENTAGE DEPICTED HEREON HAS BEEN CALCULATED FROM "MANHOLE TO MANHOLE" AND MAY NOT BE REPRESENTATIVE OF THE ENTIRE PIPE LENGTH. THE CALCULATED FIGURE IS FOR GENERAL INFORMATION ONLY.  
  
NOTE: THE SHADED "RECORD DRAWING" INFORMATION SHOWN HEREON WAS PREPARED BY DRIESENGA & ASSOCIATES, INC. WITH THE EXCEPTION OF STRUCTURES 219 AND 219A.

STEPHEN M. COOPER  
REGISTERED  
No. 31657  
STATE OF INDIANA  
LAND SURVEYOR  
*Stephen M. Cooper*  
DATED: 11/23/09

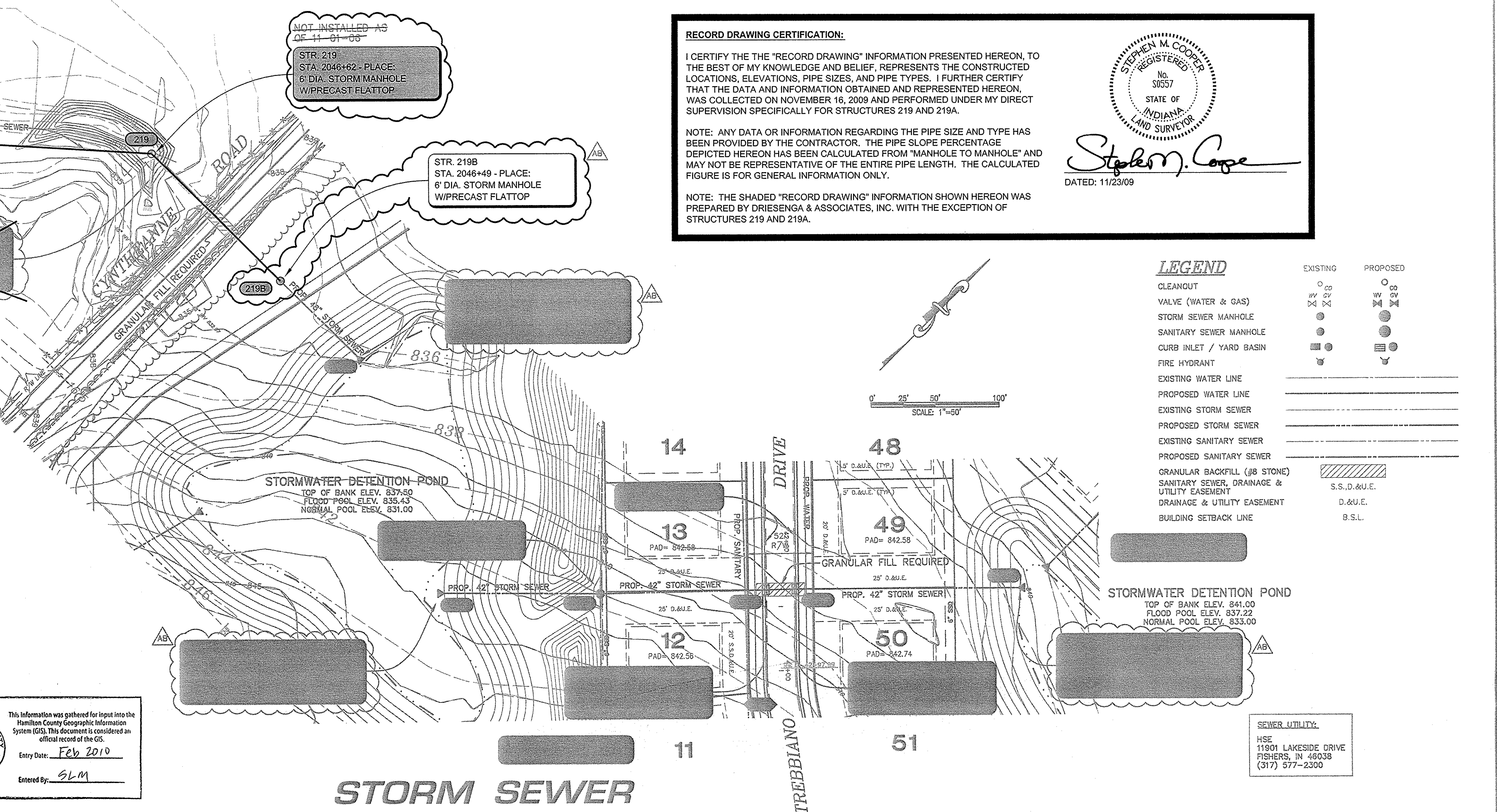
**GENERAL NOTES**

- 1.) THE CONTRACTOR SHALL BE RESPONSIBLE FOR OBTAINING OR VERIFYING THAT ALL PERMITS AND APPROVALS ARE OBTAINED FROM THE RESPECTIVE CITY, COUNTY OR STATE AGENCIES PRIOR TO STARTING ANY CONSTRUCTION.
- 2.) IT SHALL BE THE CONTRACTOR'S RESPONSIBILITY TO DETERMINE THE EXACT LOCATION OF ALL UTILITIES IN THE VICINITY OF THE CONSTRUCTION AREA PRIOR TO STARTING ANY CONSTRUCTION.
- 3.) IT SHALL BE THE CONTRACTOR'S RESPONSIBILITY FOR NOTIFICATION AND COORDINATION OF ALL CONSTRUCTION WITH THE RESPECTIVE UTILITY COMPANIES PRIOR TO STARTING ANY CONSTRUCTION.
- 4.) IF ALTERNATE STRUCTURES ARE TO BE SUPPLIED, SHOP DRAWINGS MUST BE SUBMITTED TO THE ENGINEER AND APPROVED IN WRITING PRIOR TO INSTALLATION.
- 5.) IT IS THE CONTRACTOR'S RESPONSIBILITY TO MAKE AVAILABLE TO THE BUILDER, DIMENSIONS TO LOCATE SEWER STUBS AND/OR ANY UTILITY CONDUIT STUBS INSTALLED.
- 6.) ALL UTILITY CROSSINGS OR TRENCHES WITHIN (5) FEET OF THE EDGE OF PAVEMENT SHALL BE BACKFILLED TO THE SUBGRADE WITH GRANULAR MATERIAL (#8 STONE) AND COMPACTED IN SIX INCH LIFTS.
- 7.) CONTRACTOR SHALL MAINTAIN A MINIMUM OF 18" VERTICAL BETWEEN WATER MAINS, SANITARY & STORM SEWERS, ALSO A MINIMUM OF 10' HORIZONTAL SEPARATION BETWEEN WATER MAINS & SANITARY SEWER.

**BENCHMARKS**

TBM #1: ELEV. = 843.48 - NAVD 1988  
WEST 1/4 CORNER, SECTION 29, T18N, R6E,  
FOUND HARRISON MONUMENT AT SURFACE.  
  
HSE ORIGINATING BENCHMARK  
HSE#25: NORTHING: 1726192.99  
EASTING: 270804.39  
ELEV: 846.62 - NAVD 1988  
HSE DISK IN CONC. SET AT 136TH  
ST. ENTRANCE TO BARRINGTON  
ESTATES ON EASTSIDE OF STILES  
DRIVE 36' S. OF EDGE OF PAVEMENT,  
123' SW OF TELEPHONE POLE, 156'  
E. OF CENTERLINE OF STILES DRIVE.

This information was gathered for input into the Hamilton County Geographic Information System (GIS). This document is considered an official record of the GIS.  
Entry Date: Feb 2010  
Entered By: SLM

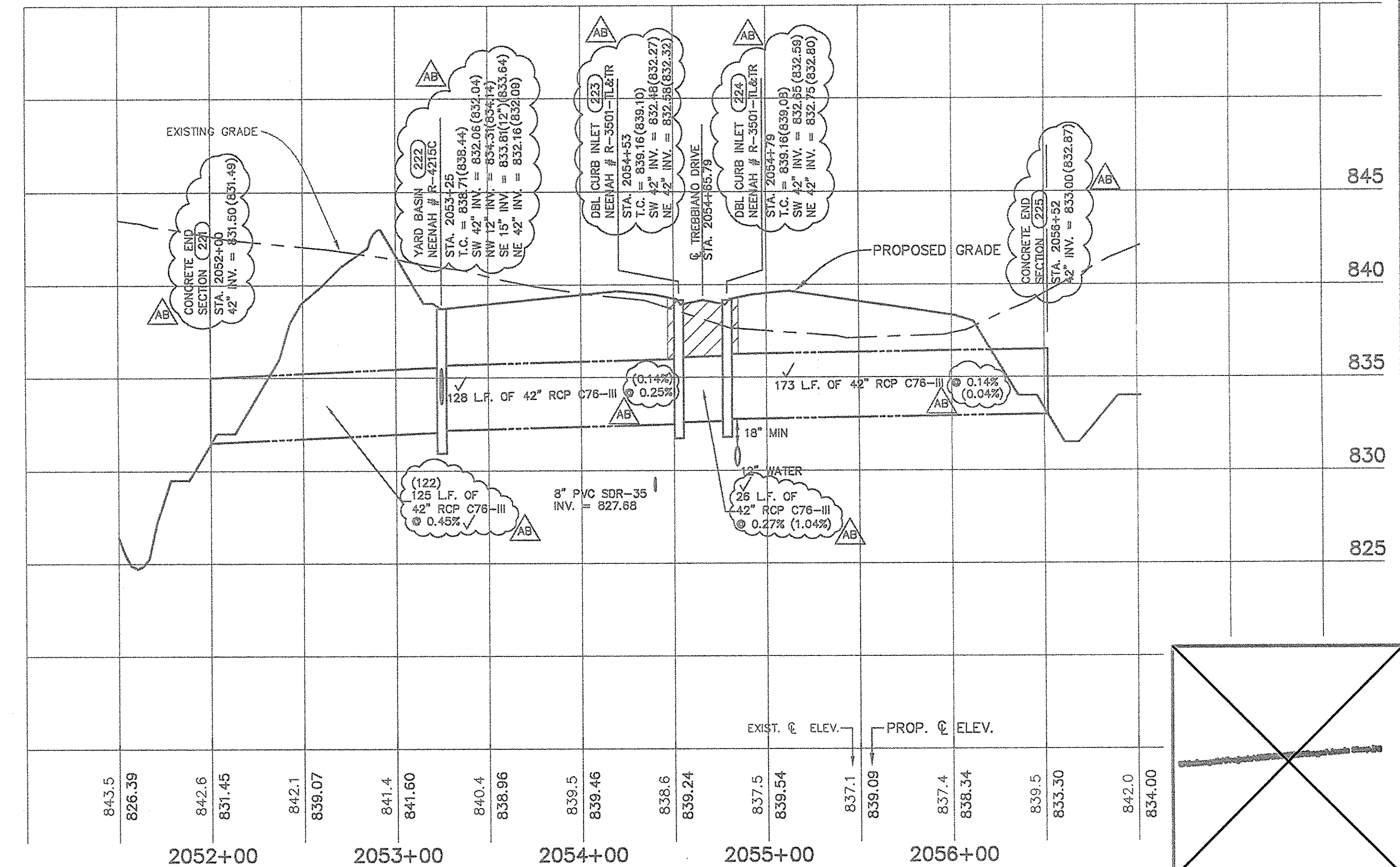
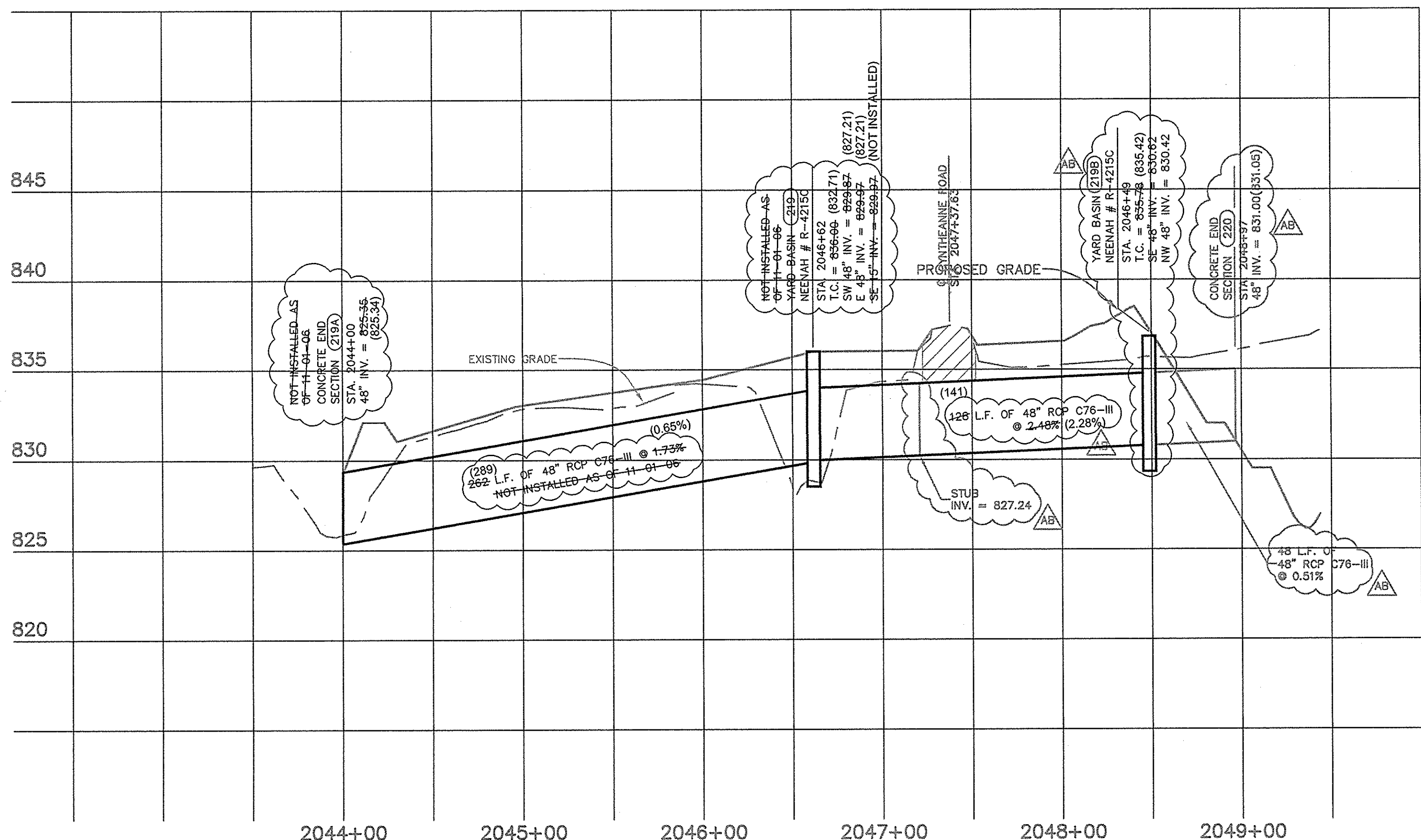


**LEGEND**

- CLEANOUT
- VALVE (WATER & GAS)
- STORM SEWER MANHOLE
- SANITARY SEWER MANHOLE
- CURB INLET / YARD BASIN
- FIRE HYDRANT
- EXISTING WATER LINE
- PROPOSED WATER LINE
- EXISTING STORM SEWER
- PROPOSED STORM SEWER
- EXISTING SANITARY SEWER
- PROPOSED SANITARY SEWER
- GRANULAR BACKFILL (#8 STONE)
- SANITARY SEWER, DRAINAGE & UTILITY EASEMENT
- DRAINAGE & UTILITY EASEMENT
- BUILDING SETBACK LINE

SEWER UTILITY:  
HSE  
11901 LAKESIDE DRIVE  
FISHERS, IN 46038  
(317) 577-2300

**STORM SEWER**



**REVISIONS**

No.	Description
1	SUBMITTED FOR CLIENT REVIEW 02-15-08
2	REVISIONS FOR AGENCY REVIEW 01-08
3	REVISED PER FISHERS COMMENTS 3-20-08
4	REVISED PER FISHERS COMMENTS 05-08-08
5	REVISED PER FISHERS COMMENTS 05-08-08
6	REVISED PER FISHERS COMMENTS 05-08-08
7	REVISED PER FISHERS COMMENTS 05-08-08
8	REVISED PER FISHERS TAC & HSE COMMENTS 05-20-08
9	REVISED PER FISHERS COMMENT 07-21-08
10	REVISED PER FISHERS COMMENTS 08-08-08
11	REVISED PER FISHERS COMMENTS 11-01-08

BRITTON FALLS - AREA 2, SECT A, PH 1  
SEC. 29, T18N, R6E, FISHERS TWP, HAMILTON CO.  
PULTE HOMES OF INDIANA  
11590 N. MERIDIAN STREET, SUITE 550  
CARMEL, INDIANA 46032

Designed By: DRS BJK  
Drawn By: JLO  
Checked By/ Date:  
Plot:  
Scale: 1" = 5'  
1" = 50'  
Date: 03/01/2008  
Sheet No.: 0680063.1A  
AS-BUILT